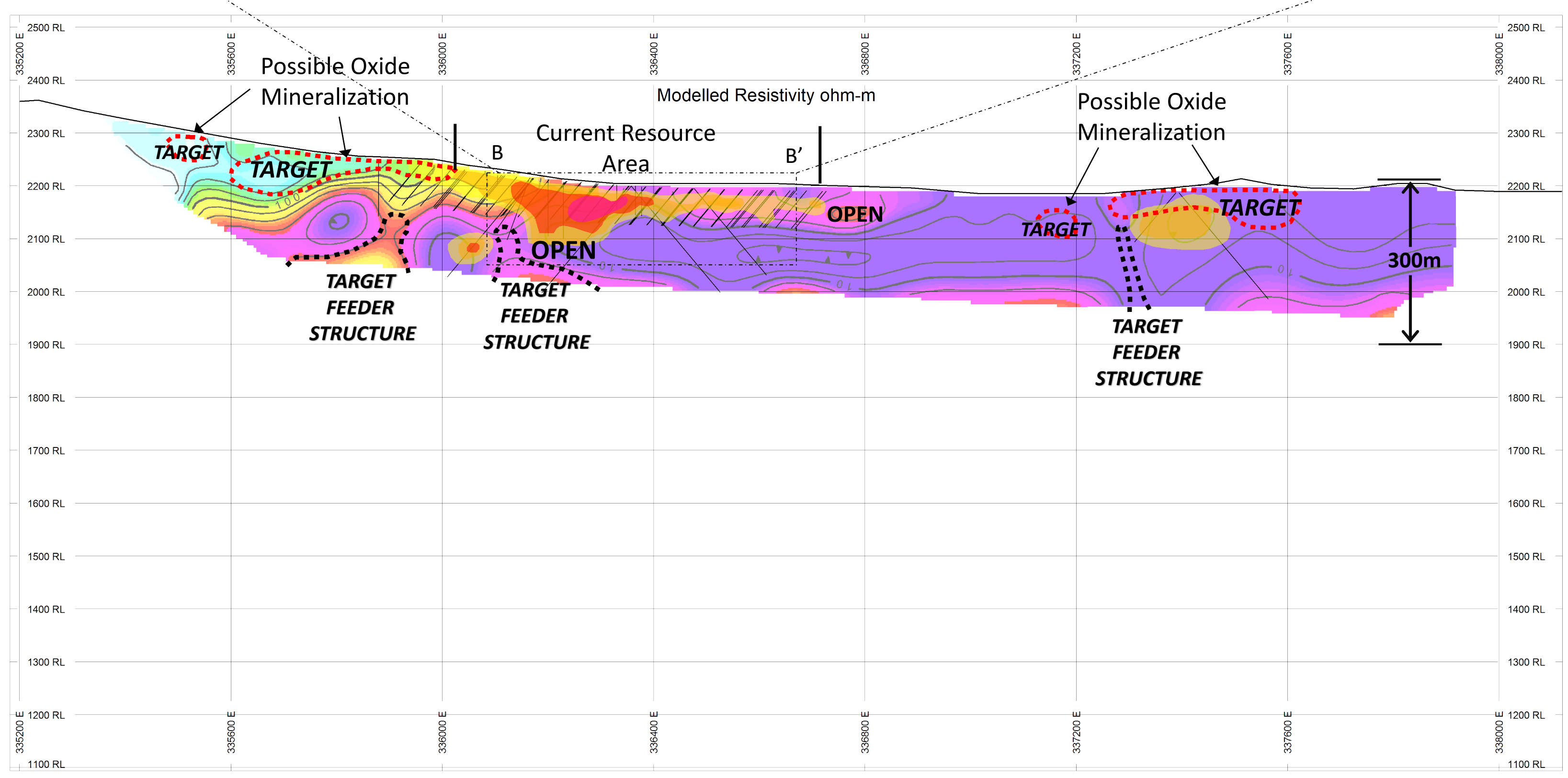
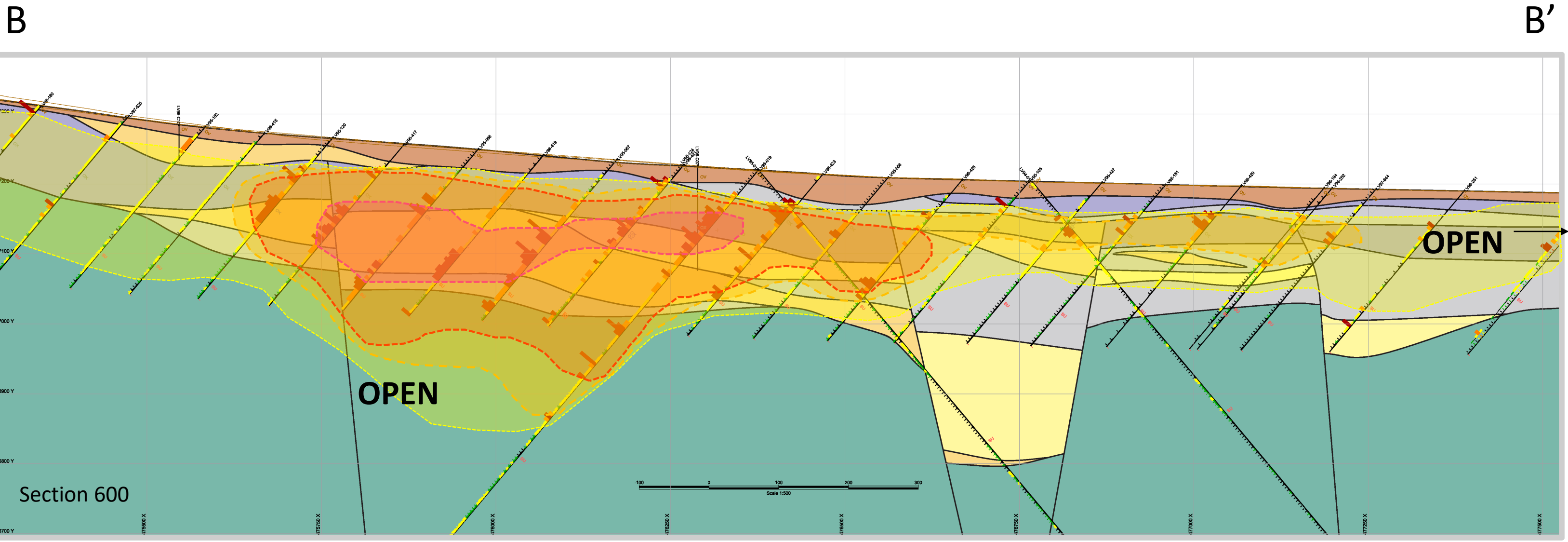


FIGURE 3

Long Valley Gold Silver Project
California, USA



Legend

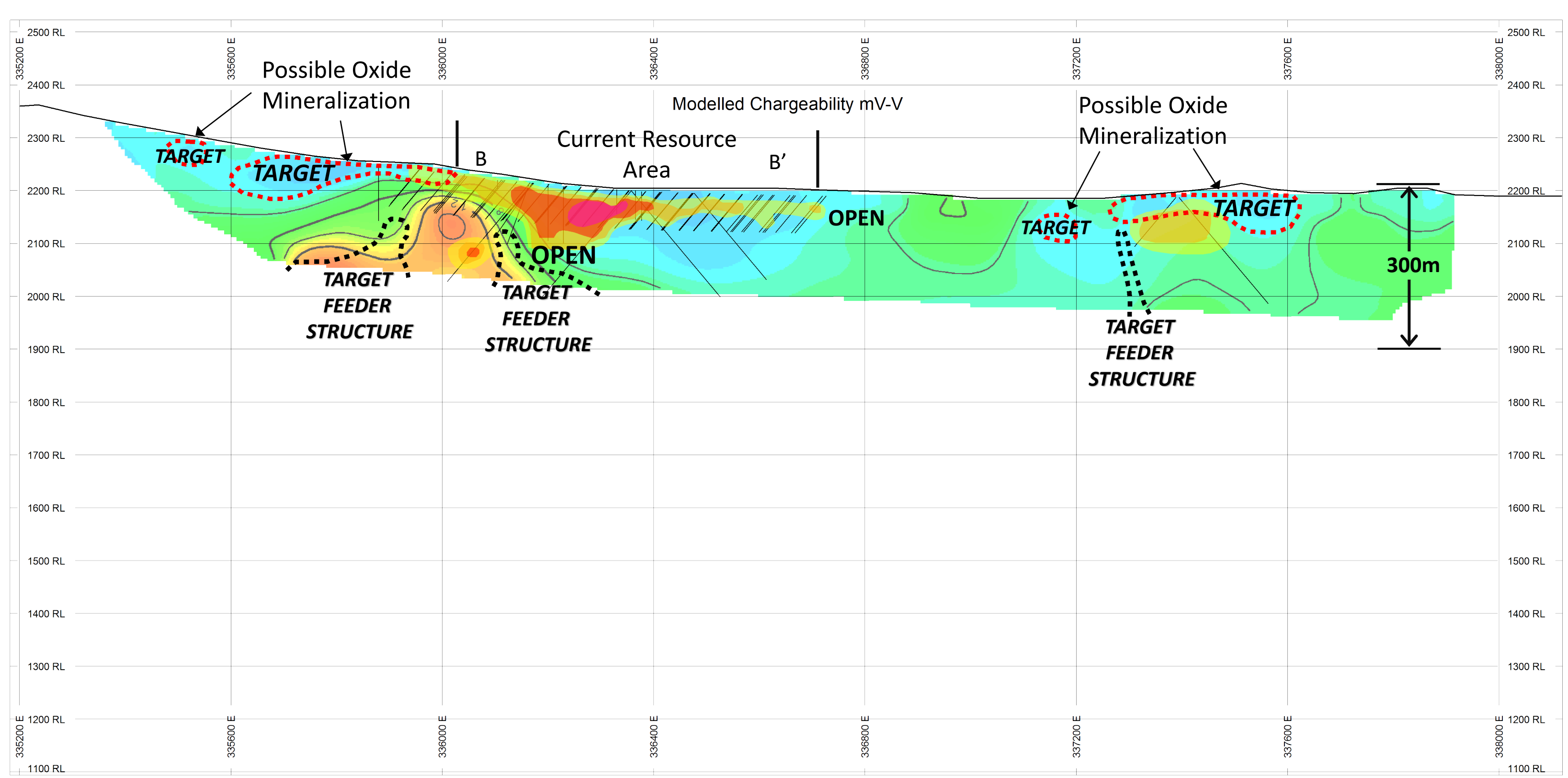
- Feeder Structures
- Possible Oxide Mineralization
- Gradeshell > 1 gpt Au
- Gradeshell > 0.6 gpt Au
- Gradeshell > 0.4 gpt Au
- Gradeshell > 0.2 gpt Au

BAR GRAPHS: augpt, L/R, COL, R

SECTION SPECS:
REF. PT. E, N: 336651 m 4169636 m
EXTENTS: 2938 m 1429 m
SECTION TOP, BOT: 2523 m 1094 m
TOLERANCE +/-: 75 m

SCALE (m): -50 0 50 100 150 200 250 300
AZIMUTH = 90°
NAD83 / UTM zone 11N

Kore Mining
Long Valley
Section 600



Legend

- Feeder Structures
- Possible Oxide Mineralization
- Gradeshell > 1 gpt Au
- Gradeshell > 0.6 gpt Au
- Gradeshell > 0.4 gpt Au
- Gradeshell > 0.2 gpt Au

BAR GRAPHS: augpt, L/R, COL, R

SECTION SPECS:
REF. PT. E, N: 336651 m 4169636 m
EXTENTS: 2938 m 1429 m
SECTION TOP, BOT: 2523 m 1094 m
TOLERANCE +/-: 75 m

SCALE (m): -50 0 50 100 150 200 250 300
AZIMUTH = 90°
NAD83 / UTM zone 11N

Kore Mining
Long Valley
Section 600